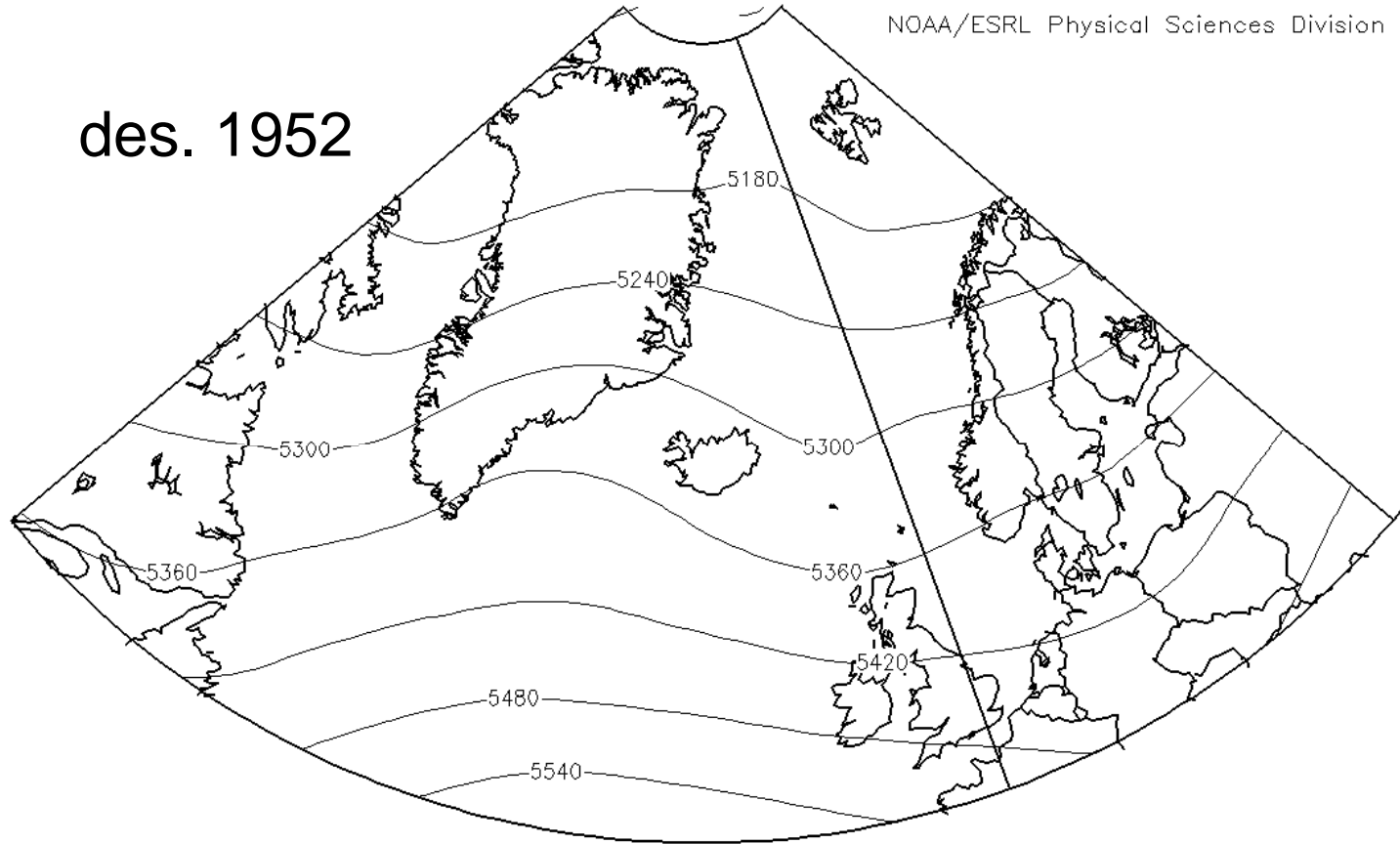
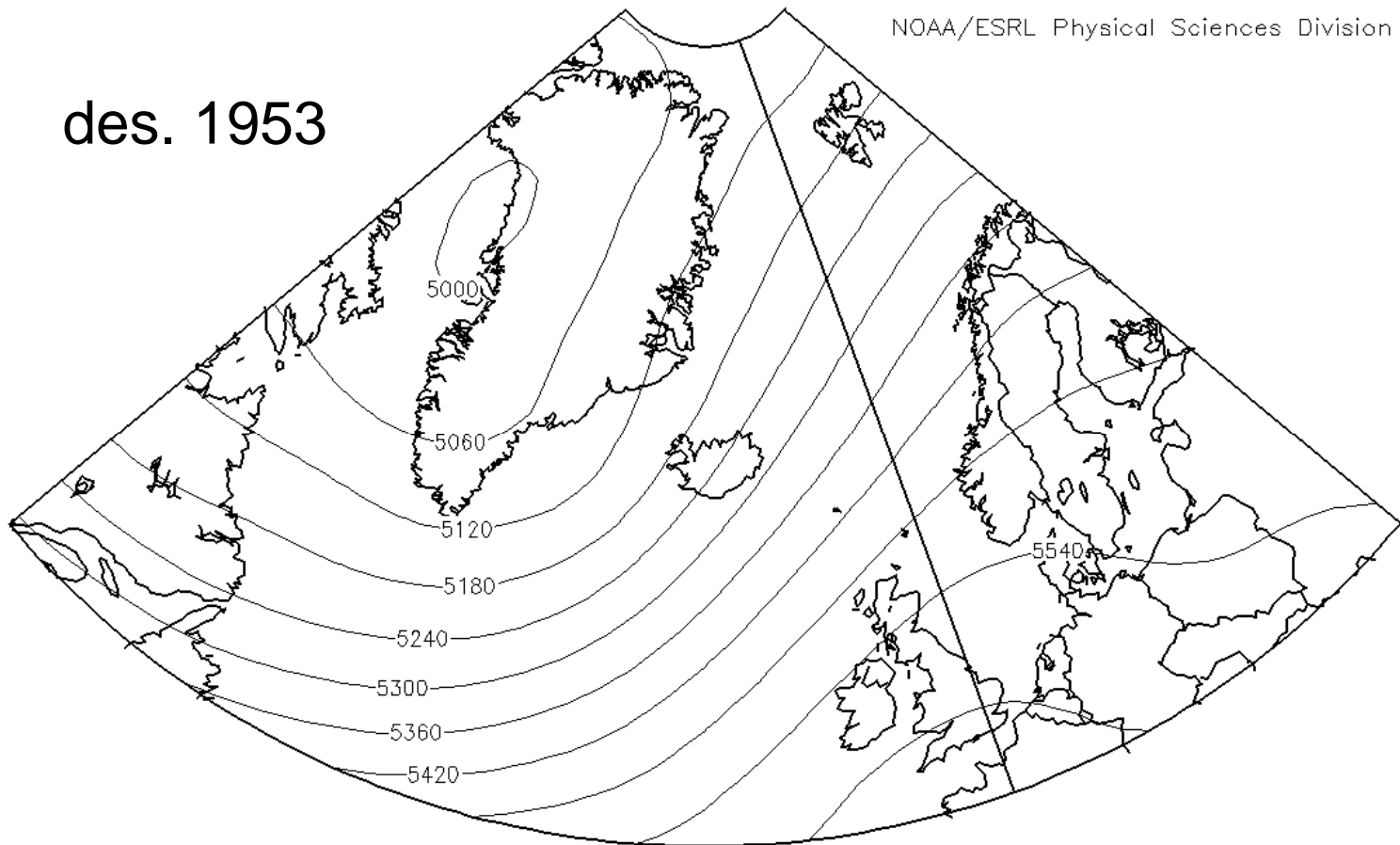


des. 1952



500mb Geopotential Heights (m) Composite Mean
12/1/1952 0z to 12/31/1952 0z
20thC Reanalysis V2

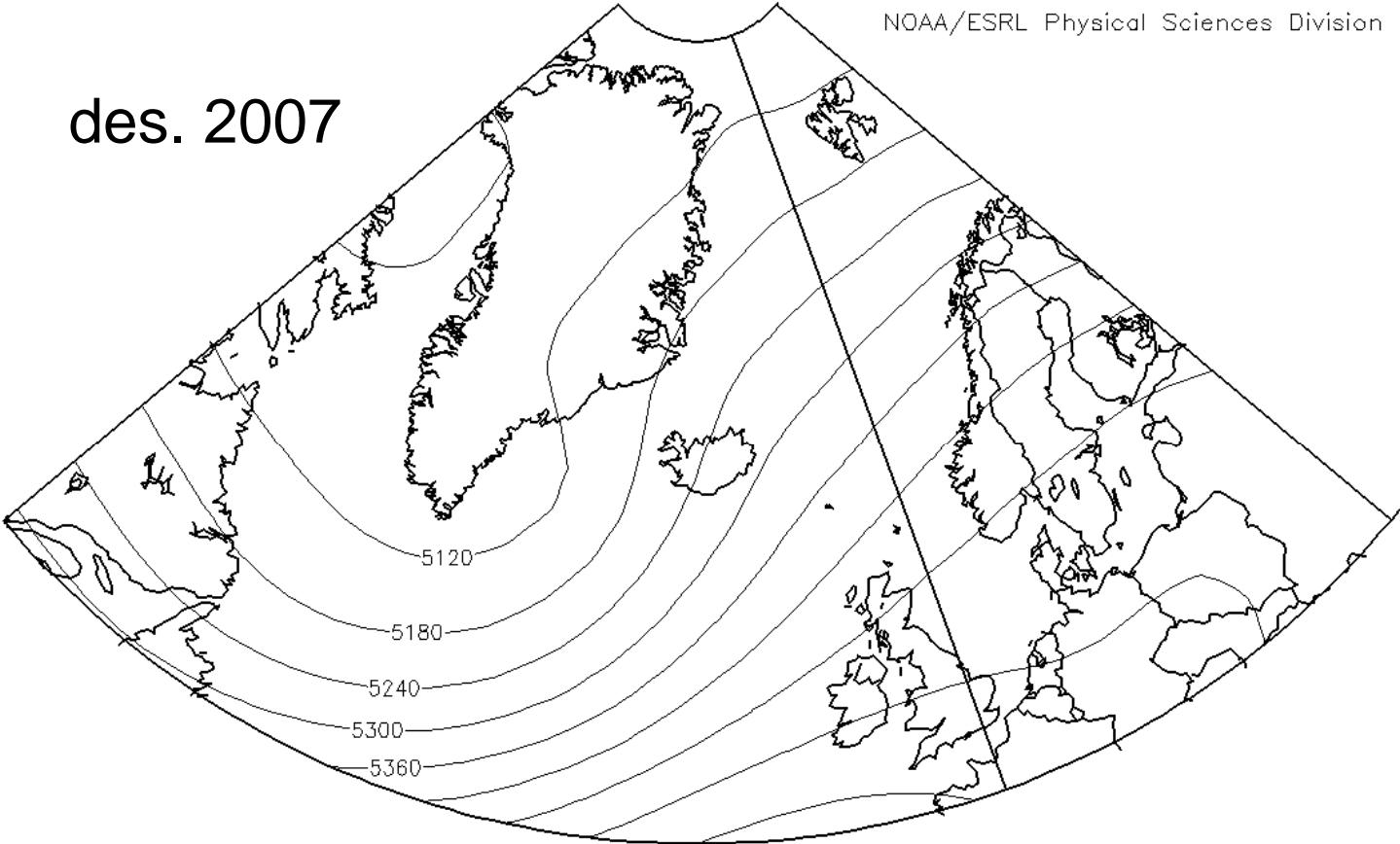
des. 1953



500mb Geopotential Heights (m) Composite Mean
12/1/1953 0z to 12/31/1953 0z

20thC Reanalysis V2

des. 2007



500mb Geopotential Heights (m) Composite Mean
12/1/2007 0z to 12/31/2007 0z
20thC Reanalysis V2